







**CITY OF SUMNER**















**City of Sumner  
Orton Junction  
UGA Adjustment**



**Legend**

-  PMUD
-  Summer City Limits
-  Summer UGA Boundary
-  Revised Summer UGA Boundary
-  Parcels

**Summer Comp Plan Designations**

-  Central Business District
-  General Commercial
-  Interchange Commercial
-  Neighborhood Commercial
-  Mixed Use Development
-  Heavy Industrial
-  Light Industrial
-  High Density Residential
-  Medium Density Residential
-  Low Density Residential 3
-  Low Density Residential 2
-  Low Density Residential 1
-  Residential Protection
-  Urban Village
-  Public-Private Utilities & Facilities