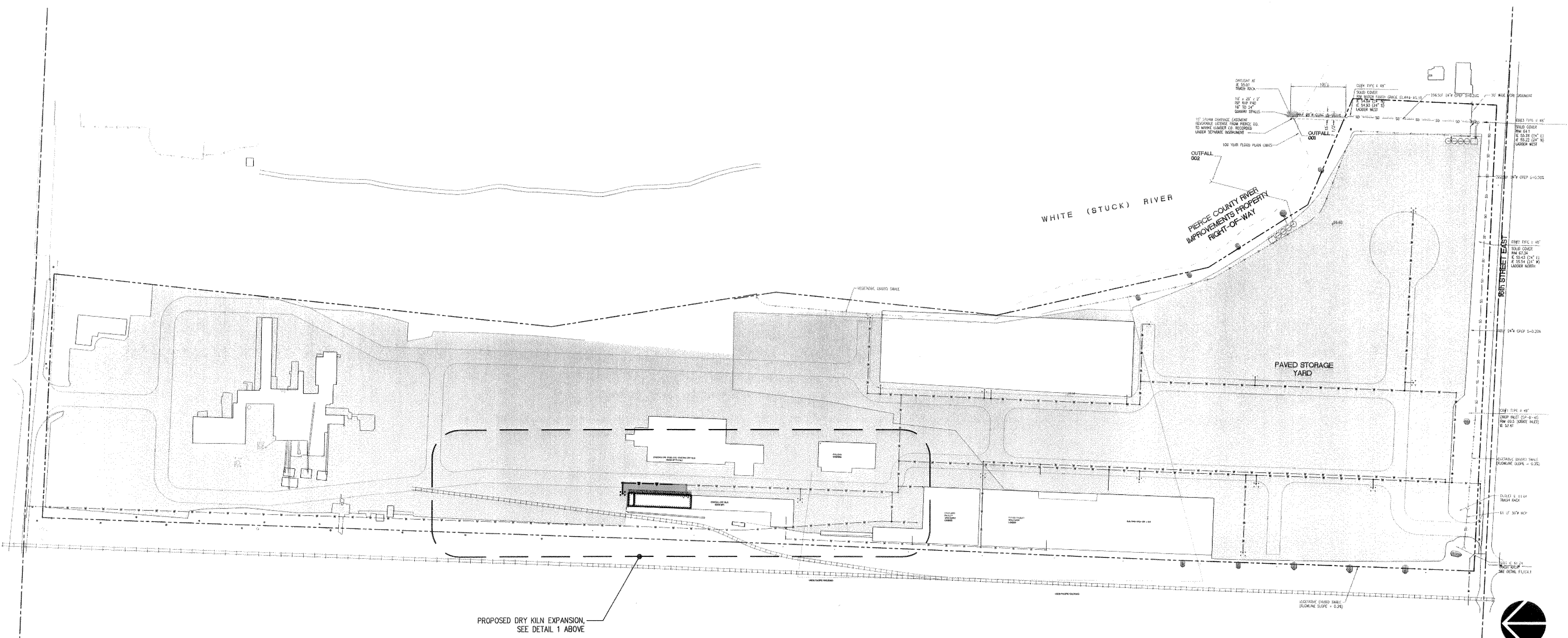
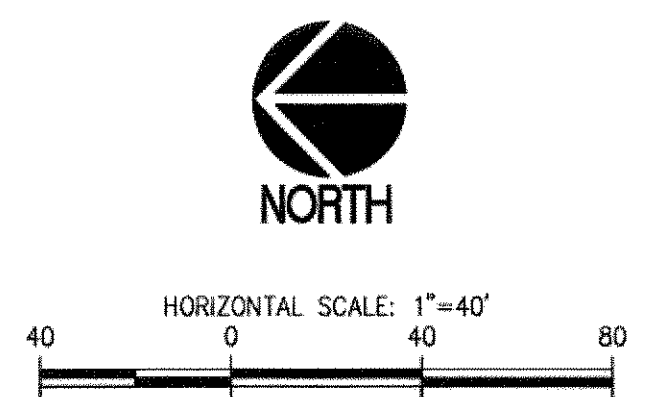


**1 PROPOSED DRY KILN AREA**  
SCALE: 1"=40'




**OVERALL SITE PLAN**  
SCALE: 1"=100'

**GENERAL NOTES**

1. SITE PLAN, BOUNDARY AND TOPOGRAPHIC INFORMATION SHOWN ON THESE PLANS ARE APPROXIMATE. THE CONTRACTOR IS RESPONSIBLE FOR FIELD VERIFICATION OF ALL EXISTING FEATURES, ELEVATIONS, AND PROPERTY LINES SHOWN. IF DISCREPANCIES OCCUR, THE CONTRACTOR SHALL NOTIFY THE ENGINEER IMMEDIATELY.

Call 2 Working Days Before You Dig  
**1-800-424-5555**  
Utilities Underground Location Center

DESIGNED	K.H.
DRAWN	K.L.K.
CHECKED	K.H.
DATE	10/21/10
SCALE	AS NOTED



**SITTS & HILL ENGINEERS, INC.**  
CIVIL • STRUCTURAL • SURVEYING  
4816 CENTER STREET | TACOMA, WA 98409  
PHONE: (253) 474-9449 | FAX: (253) 474-0183  
http://www.sitts-hill-engineers.com

**MANKE LUMBER COMPANY, INC.**  
1717 MARINE VIEW DRIVE  
TACOMA, WA 98422  
(206) 572-6252

PROJECT: DRY KILN ADDITION SUMMER FACILITY  
SHEET TITLE: OVERALL SITE PLAN  
SHEET NO. C40

PROJECT NO. 14807

C:\14807\14807\Drawings\14807-C40.dwg, last edited: 05/19/11 11:28am, by: redacted